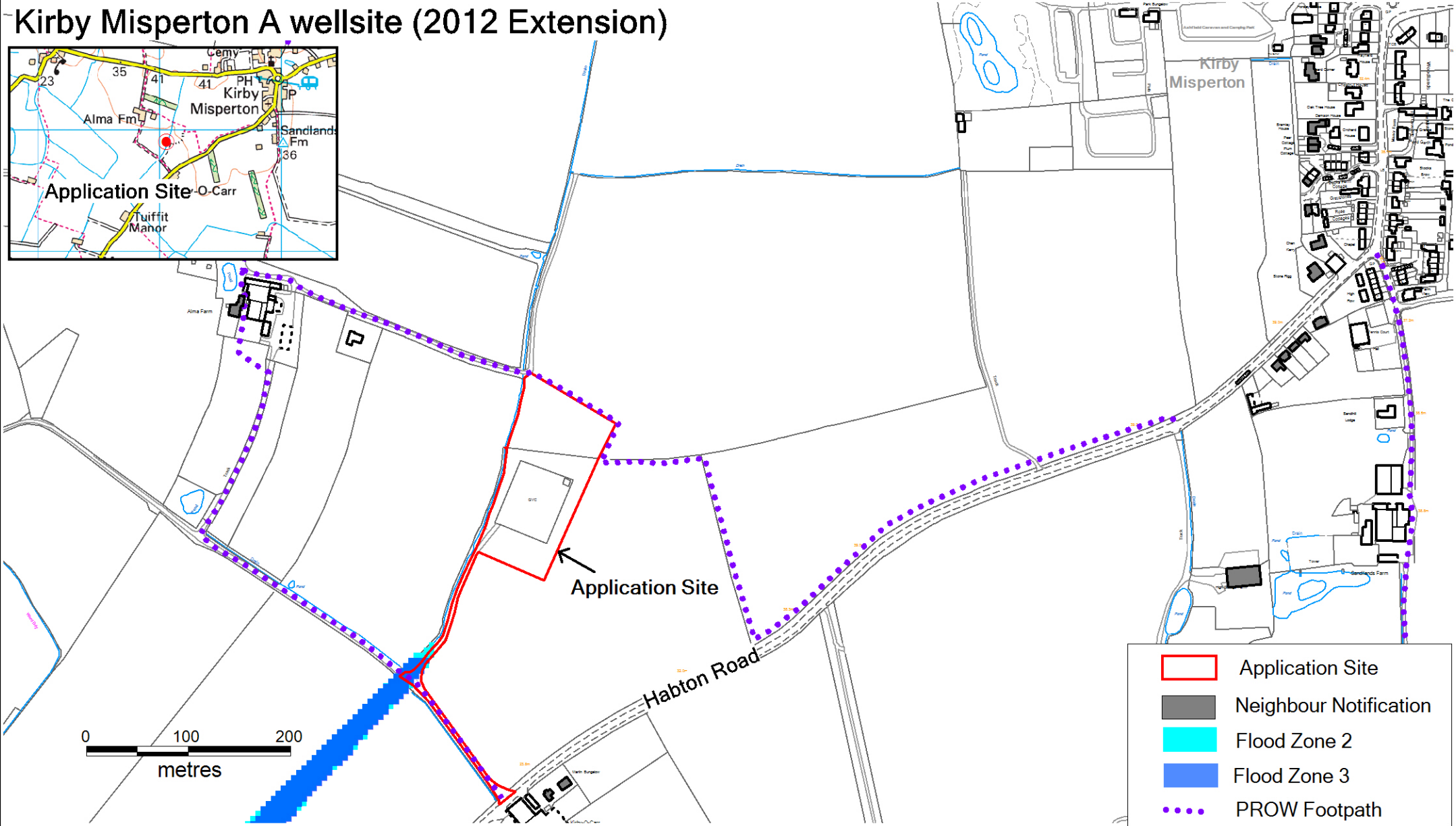
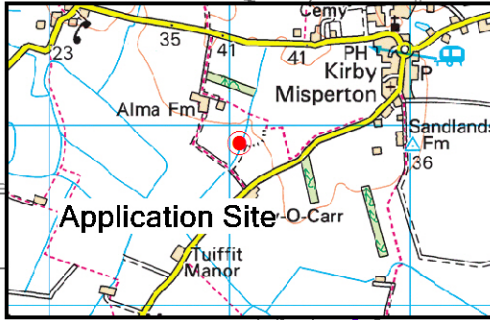







# Kirby Misperton A wellsite (2012 Extension)



	Application Site
	Neighbour Notification
	Flood Zone 2
	Flood Zone 3
	PROW Footpath

**Application No : C3/19/01350/CPO**

Title: Continue use of the extension to the Kirby Misperton A wellsite (previously consented under C3/12/00989/CPO) for operations associated with gas production; including production of gas from the existing production borehole, the drilling and testing of one additional production borehole followed by subsequent production of gas and the maintenance of the wellsite and boreholes (workovers) Kirby Misperton A wellsite (2012 Extension), Alma Farm, Kirby Misperton, North Yorkshire, YO17 6XS

© Crown copyright. All rights reserved. North Yorkshire County Council. 100017946 2020



Business & Environmental Services,  
North Yorkshire County Council  
County Hall, Northallerton,  
North Yorkshire. DL7 8AH

Scale : 1:5,000  
Date : Nov 2019  
Filename : K. Misp. A  
Compilation & Analysis : VP/JB